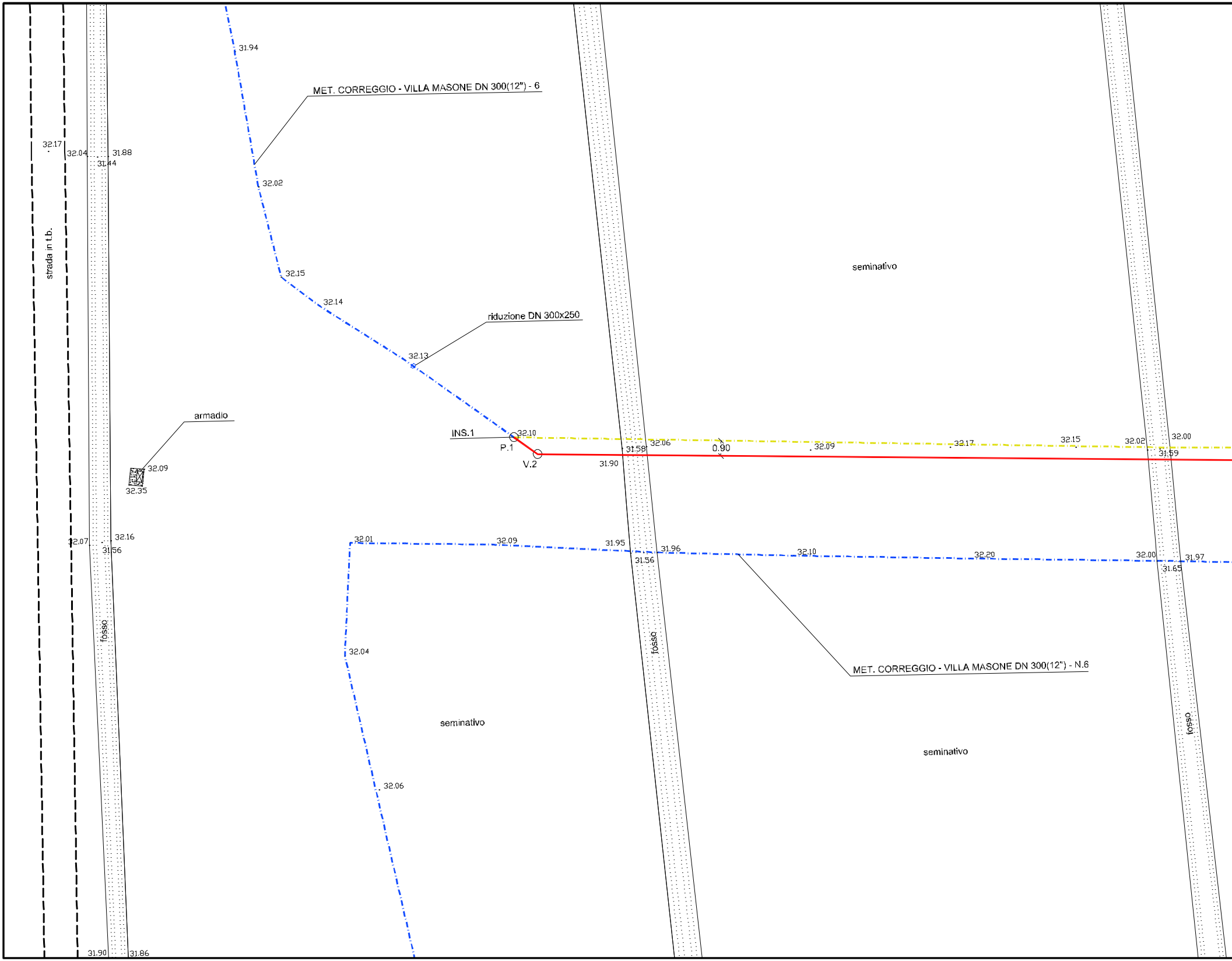
31.94
MET. CORREGGIO - VILLA MASONE DN 300(12") - 6
32.17
32.04
31.88
31.44
32.02
strada in t.b.
32.15
seminativo
32.14
riduzione DN 300x250
32.13
armadio
INS.1
32.10
P.1
V.2
32.06
31.58
0.90
32.09
32.17
32.15
32.02
32.00
31.59
31.90
32.09
32.35
32.16
32.07
31.56
32.01
32.09
31.95
31.96
31.56
32.10
32.20
32.00
31.97
31.65
fosso
32.04
fosso
MET. CORREGGIO - VILLA MASONE DN 300(12") - N.6
seminativo
seminativo
fosso
32.06
31.90
31.86

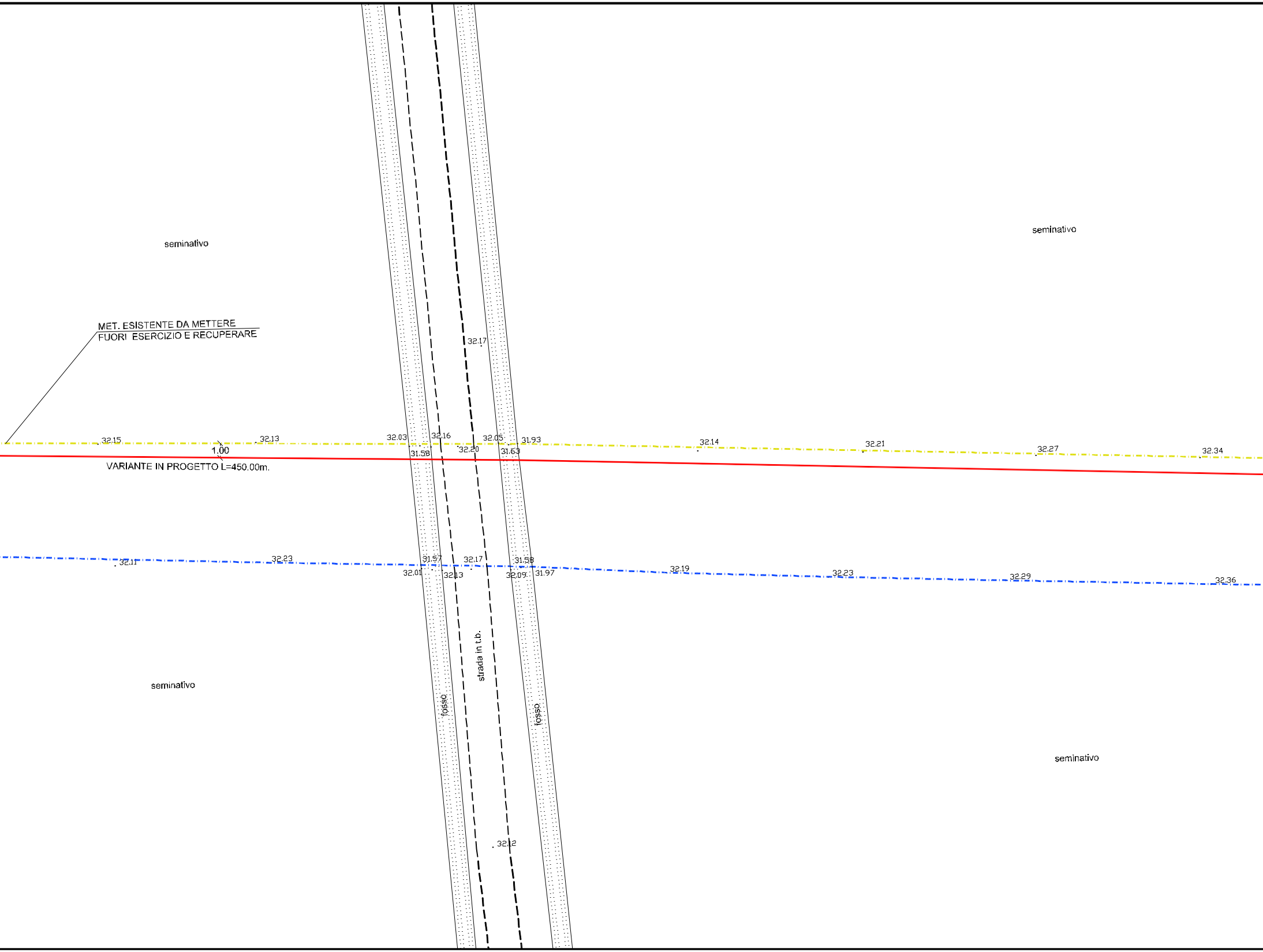
seminativo
seminativo
MET. ESISTENTE DA METTERE
FUORI ESERCIZIO E RECUPERARE
32.17
32.15
32.13
1.00
32.03
32.16
32.05
31.93
31.58
32.20
31.63
32.14
32.21
32.27
32.34
VARIANTE IN PROGETTO L=450.00m.
32.11
32.23
31.57
32.17
31.58
32.01
32.13
32.09
31.97
32.19
32.23
32.29
32.36
strada in t.b.
fosso
fosso
seminativo
seminativo
32.12

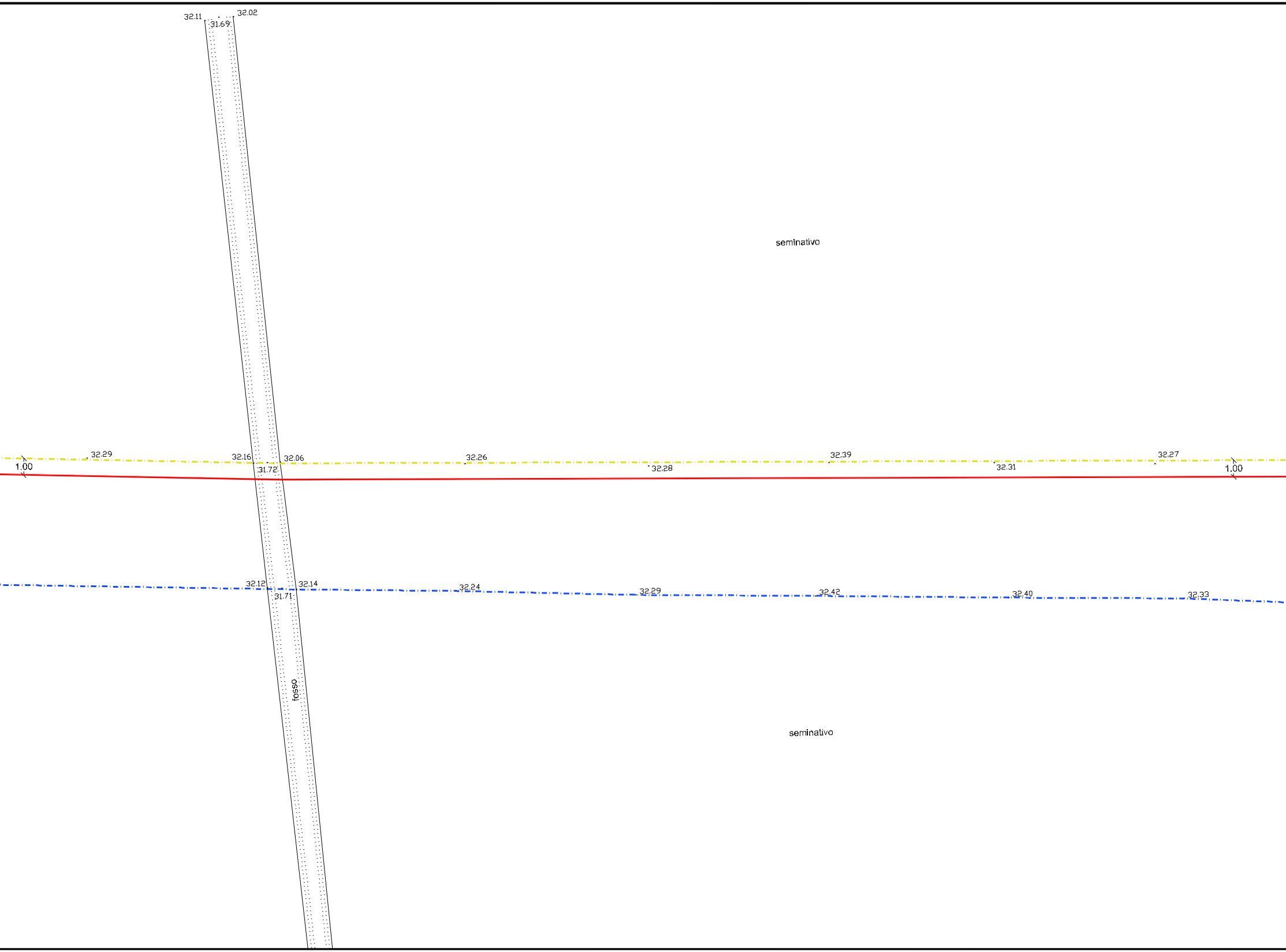
32.11
32.02
31.69
seminativo
1.00
32.29
32.16
32.06
31.72
32.26
32.28
32.39
32.31
32.27
1.00
32.12
32.14
31.71
32.24
32.29
32.42
32.40
32.33
fosso
seminativo

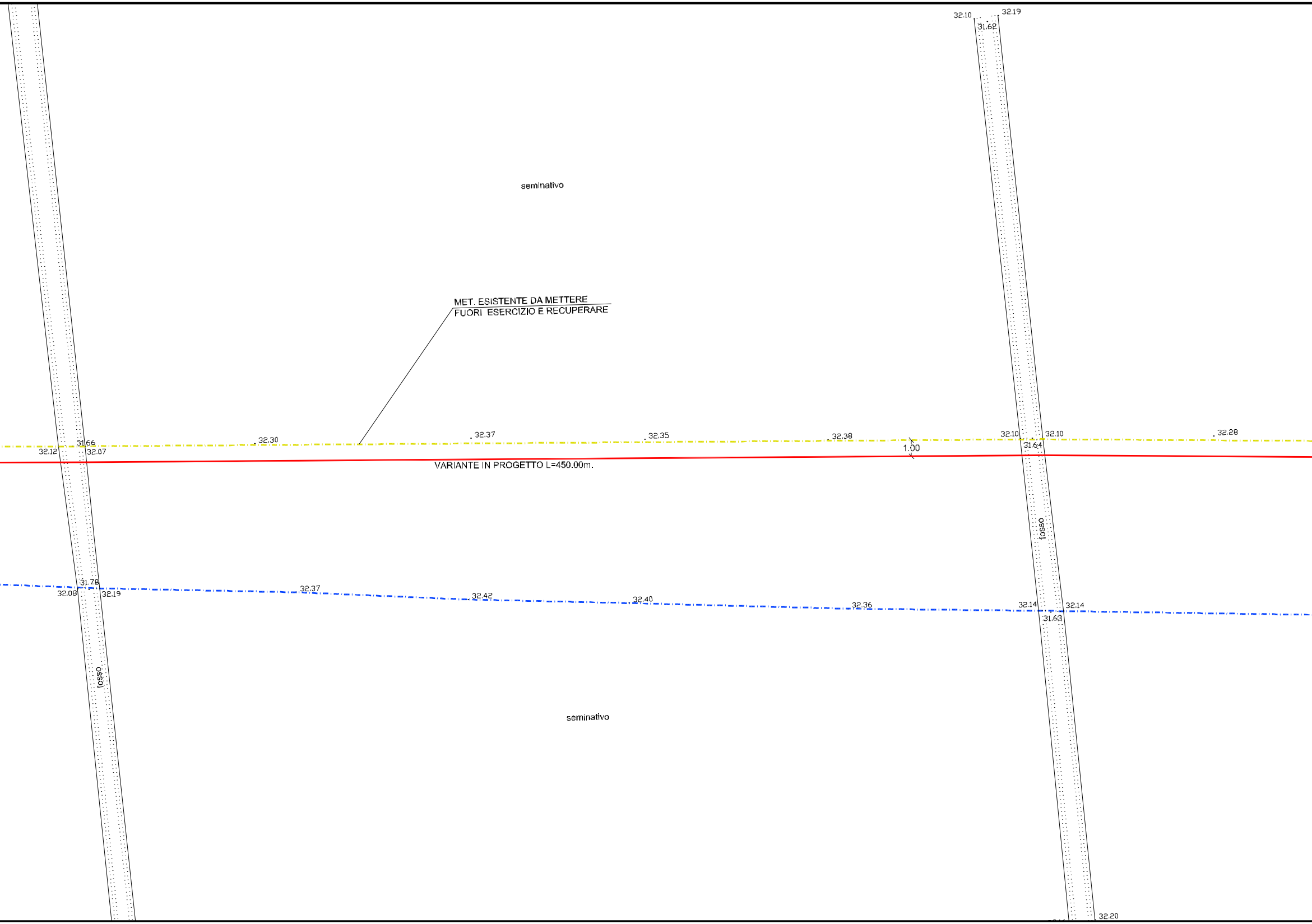
32.10
32.19
31.62
seminativo
MET. ESISTENTE DA METTERE
FUORI ESERCIZIO E RECUPERARE
31.66
32.12
32.07
32.30
32.37
32.35
32.38
1.00
32.10
32.10
31.64
32.28
VARIANTE IN PROGETTO L=450.00m.
fosso
31.78
32.08
32.19
32.37
32.42
32.40
32.36
32.14
32.14
31.63
fosso
seminativo
32.20

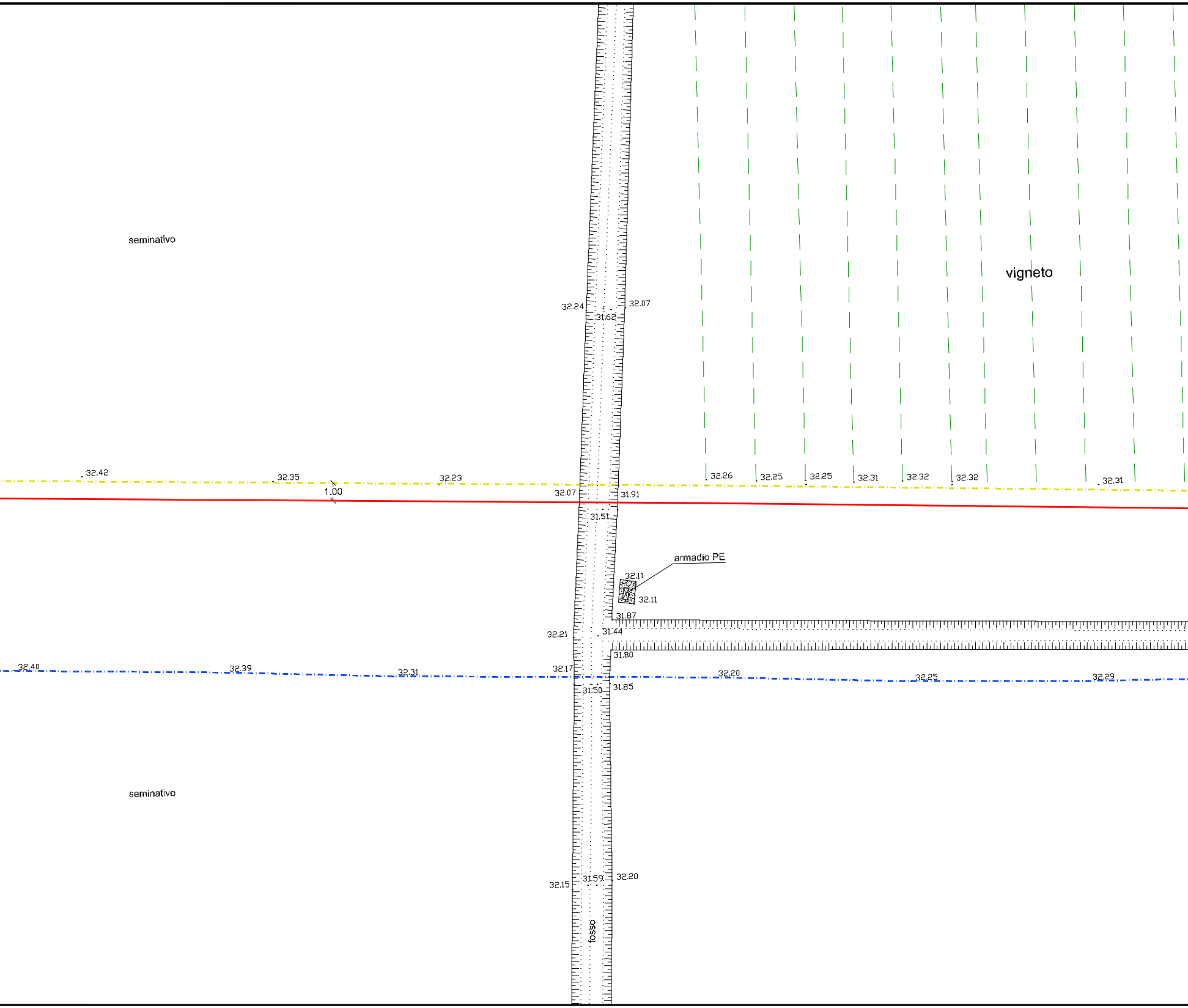
seminativo
vigneto
32.24
31.62
32.07
32.42
32.35
32.23
1.00
32.07
31.91
32.26
32.25
32.25
32.31
32.32
32.32
32.31
31.51
armadio PE
32.11
32.11
31.87
32.21
31.44
31.80
32.40
32.39
32.31
32.17
31.50
31.85
32.20
32.25
32.29
seminativo
32.15
31.59
32.20
fosso


vigneto
32.29
32.35
32.33
32.29
32.31
32.37
32.39
32.41
32.41
32.43
32.40
32.41
1.00
VARIANTE IN PROGETTO L=450.00m.
V.3
45°43'
MET. ESISTENTE DA METTERE
FUORI ESERCIZIO E RECUPERARE
32.15
fosso
31.66
32.21
32.30
32.26
32.35
32.36
32.37
32.40
32.46
MET. CORREGGIO - VILLA MASONE DN 300(12") - N.6
seminativo

RILIEVO PLANOALTIMETRICO Scala 1:200

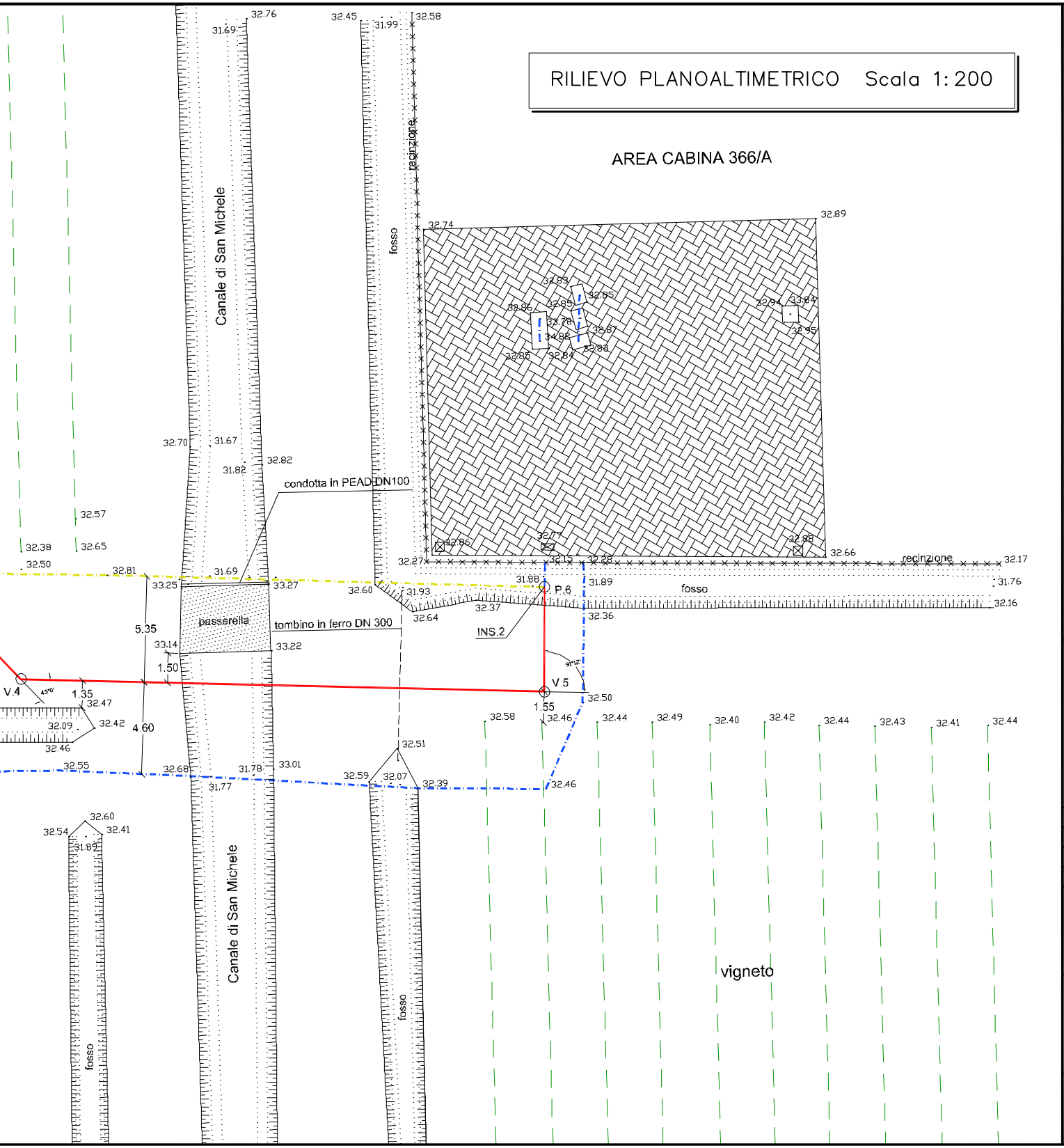
AREA CABINA 366/A
Canale di San Michele
recinzione
fosso
condotta in PEAD DN100
passerella
tombino in ferro DN 300
INS.2
P.6
V.5
V.4
vigneto
5.35
4.60
1.50
1.35
1.55
32.76
31.69
32.45
31.99
32.58
32.74
32.89
32.70
31.67
31.82
32.82
32.57
32.38
32.65
32.50
32.81
31.69
33.25
33.27
32.60
31.93
31.88
32.27
32.15
32.28
32.66
32.17
31.89
31.76
32.16
32.37
32.64
32.36
33.14
33.22
32.47
32.09
32.42
32.46
32.55
32.68
31.78
31.77
33.01
32.59
32.07
32.51
32.39
32.58
32.46
32.50
32.44
32.49
32.40
32.42
32.44
32.43
32.41
32.44
32.46
32.60
32.54
32.41
31.82

COROGRAFIA SCALA 1:25000 REGGIO NELL'EMILIA NORD F.201 N.O.

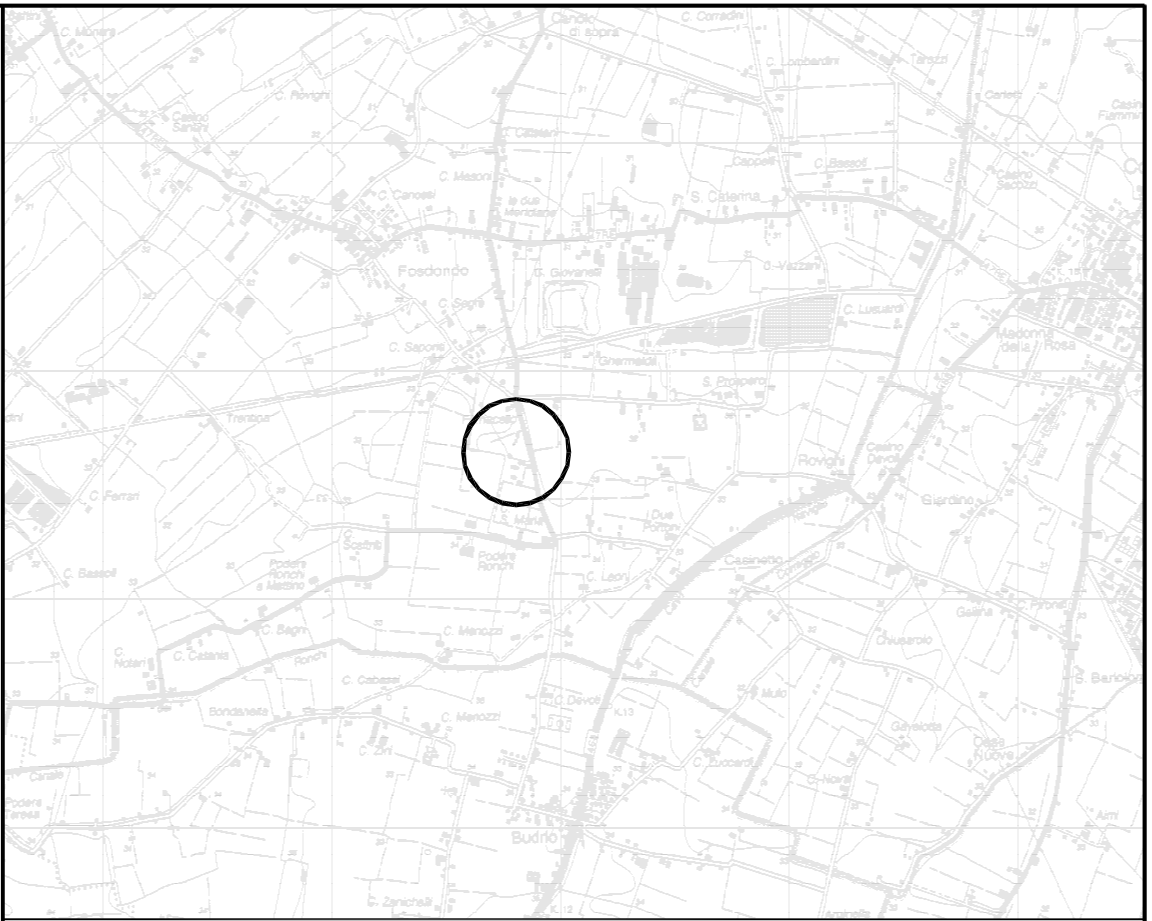
Fosdondo
Budrio
S. Prospero
S. Caterina
Rovigo

Nel Comune di CORREGGIO (RE)

GATTI ALBERTO
ALBO N° 2235

REV.	DATA	DESCRIZIONE	DISEGN.	CONTR.	APPROV.
0	11/05/18	EMISSIONE DISEGNO DI PROGETTO	ALBANESE	GALBIATI	GATTI

Proprietario
snam

Progettista
GEOPAVIA

DISEGNO
BO-6269/1

Impianto n°: 6
Metanodotto: CORREGGIO-VILLA MASONE DN 250(10")
VARIANTE DN 250 PER SOSTITUZIONE TRATTO

REVISIONE 0
COMMESSA NR/18197/R-L01
COD. TEC. 9111121
SCALA 1 : 200

RILIEVO PLANO-ALTIMETRICO

sostituisce il
sostituito dal

Il presente disegno e' di proprieta' aziendale - La societa' tutelera' i propri diritti a termine di legge.