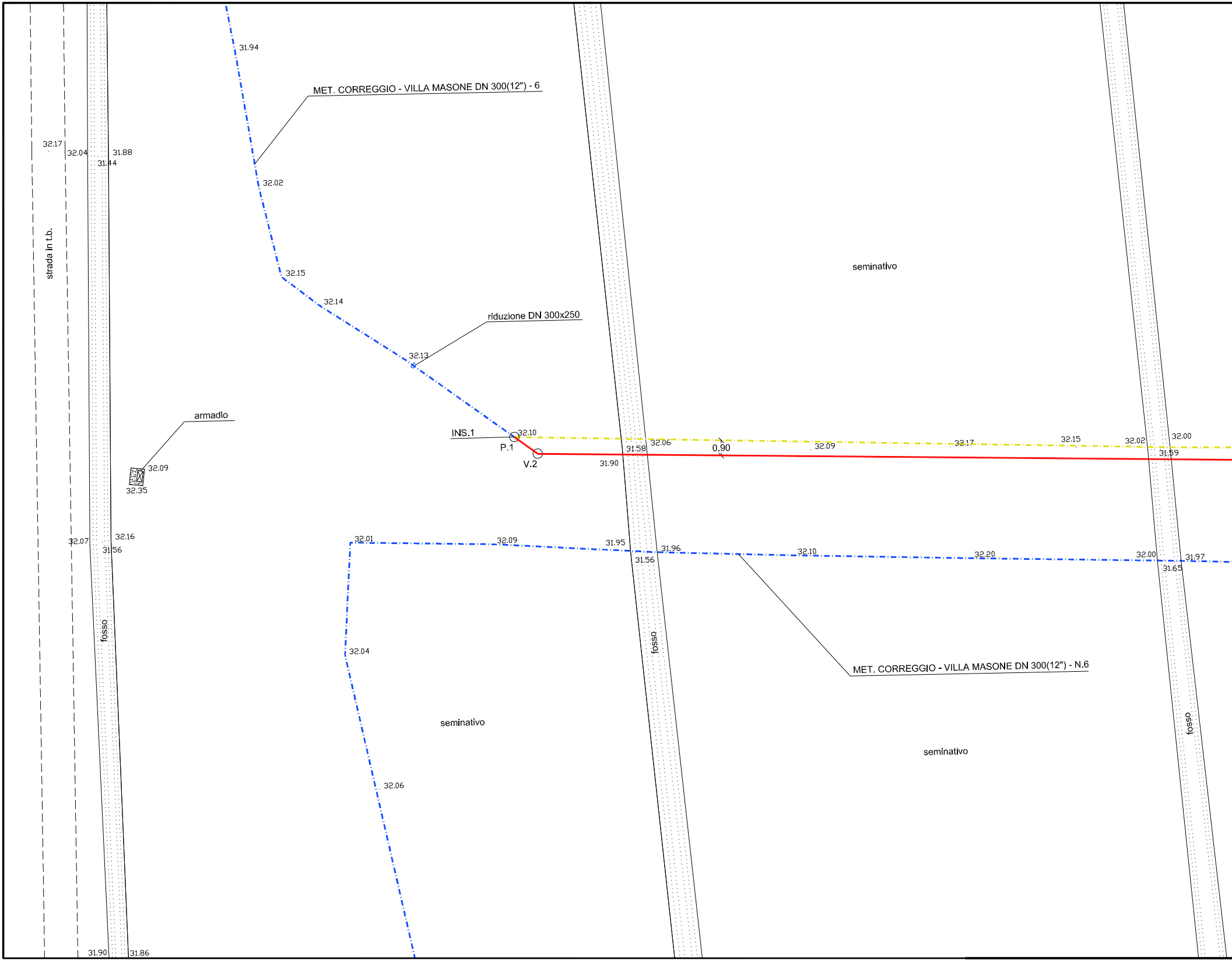

strada in t.b.
32.17
32.04
31.88
31.44
31.94
MET. CORREGGIO - VILLA MASONE DN 300(12") - 6
32.02
32.15
32.14
riduzione DN 300x250
32.13
armadio
INS.1
32.10
P.1
V.2
31.90
32.09
32.35
31.58
32.06
0.90
32.09
32.17
32.15
32.02
32.00
31.59
seminativo
32.07
32.16
31.56
32.01
32.09
31.95
31.96
31.56
32.10
32.20
32.00
31.97
31.65
32.04
MET. CORREGGIO - VILLA MASONE DN 300(12") - N.6
fosso
fosso
fosso
seminativo
seminativo
32.06
31.90
31.86


seminativo
seminativo
32.17
MET. ESISTENTE DA METTERE
FUORI ESERCIZIO E RECUPERARE
32.15
32.13
32.03
32.16
32.05
31.93
32.14
32.21
32.27
32.34
1.00
31.58
32.20
31.63
VARIANTE IN PROGETTO L=450.00m.
32.11
32.23
31.57
32.17
31.58
32.19
32.23
32.29
32.36
32.01
32.13
32.09
31.97
strada in t.b.
seminativo
fosso
fosso
seminativo
32.12

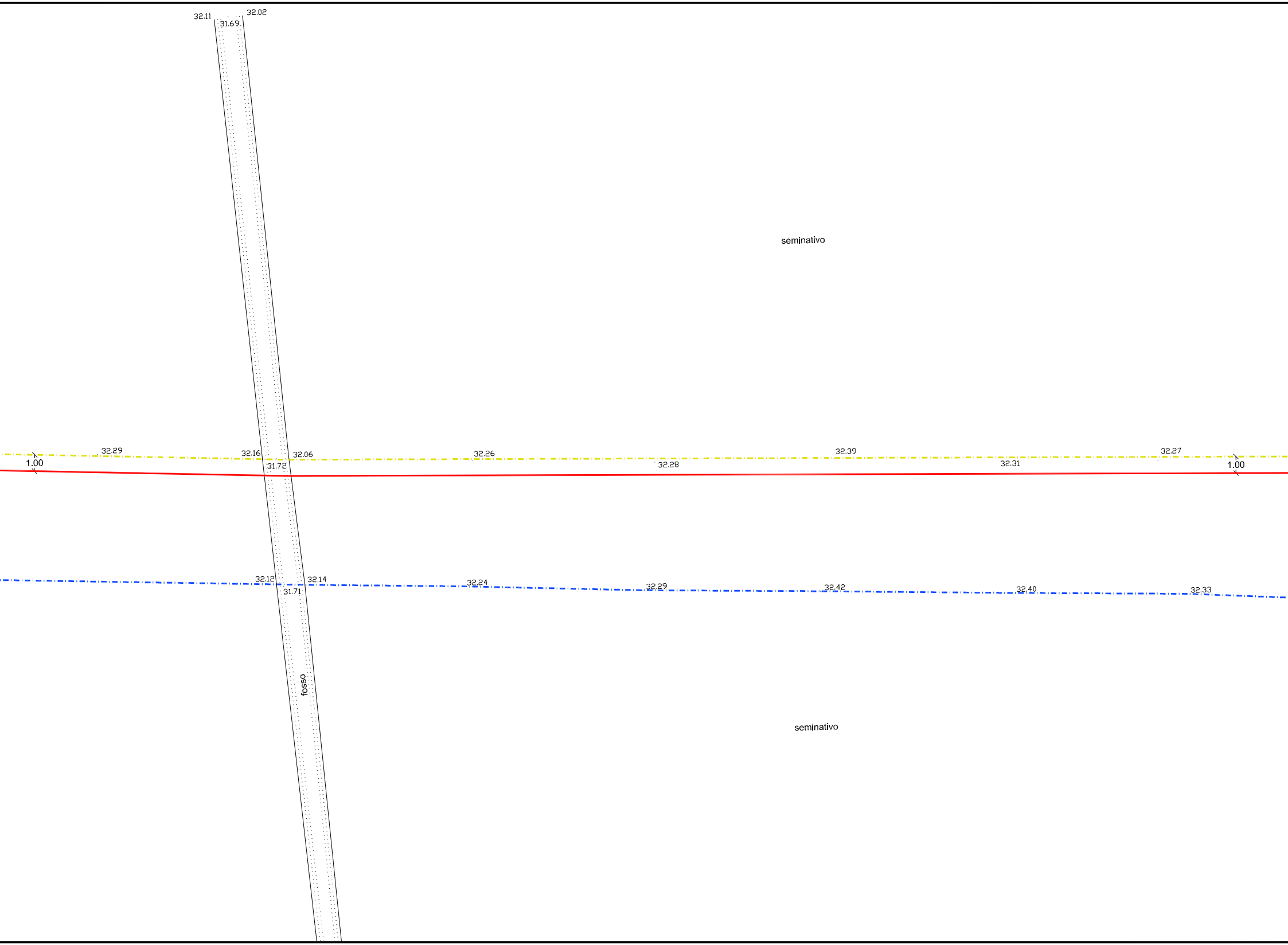
32.11
31.69
32.02
seminativo
32.29
32.16
32.06
32.26
32.39
32.27
1.00
31.72
32.28
32.31
1.00
32.12
32.14
32.24
32.29
32.42
32.40
32.33
31.71
fosso
seminativo

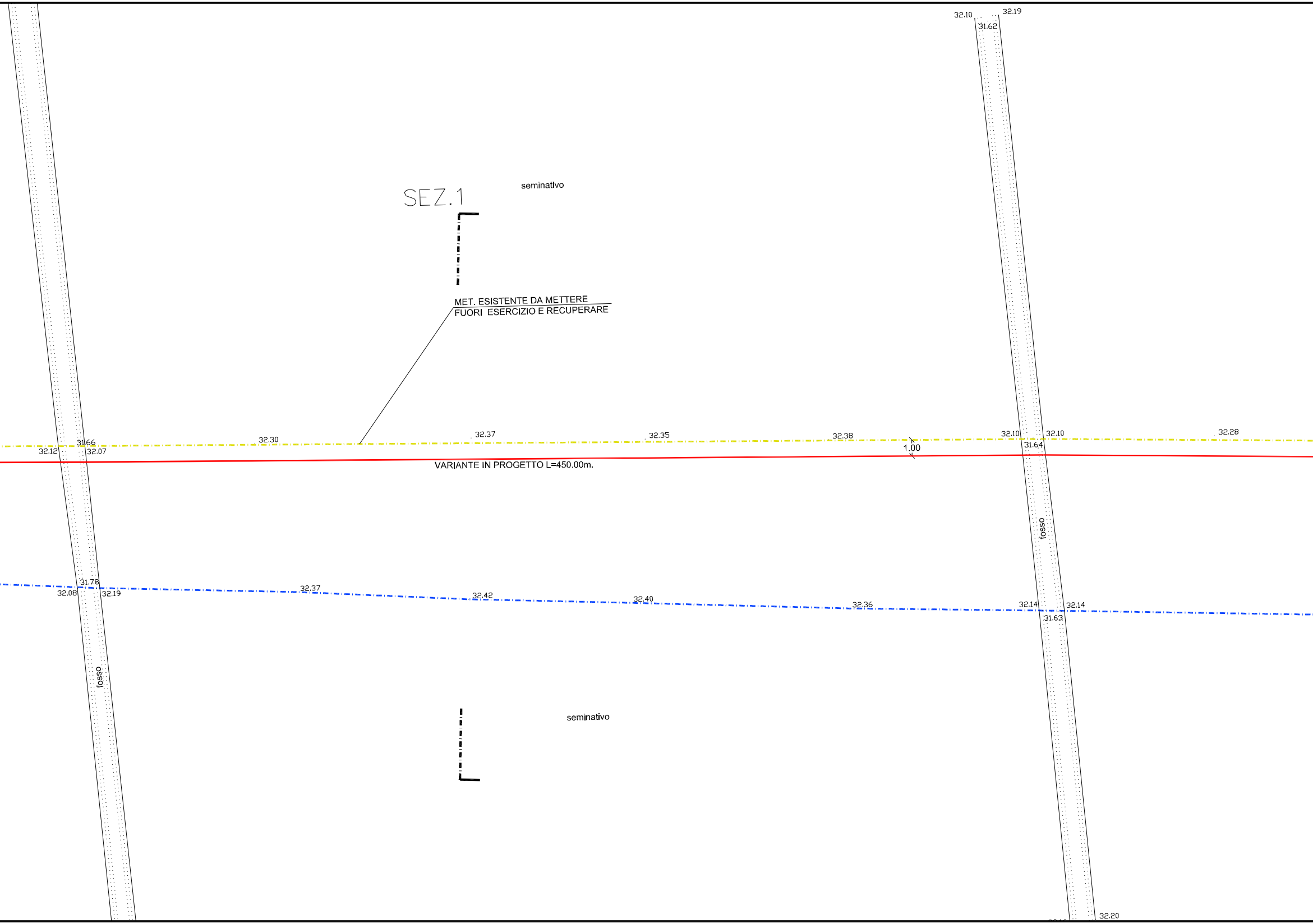

SEZ.1
seminativo
MET. ESISTENTE DA METTERE
FUORI ESERCIZIO E RECUPERARE
32.10
32.19
31.62
31.66
32.12
32.07
32.30
32.37
32.35
32.38
1.00
32.10
32.10
31.64
32.28
VARIANTE IN PROGETTO L=450.00m.
fosso
31.78
32.08
32.19
32.37
32.42
32.40
32.36
32.14
32.14
31.63
fosso
seminativo
32.20

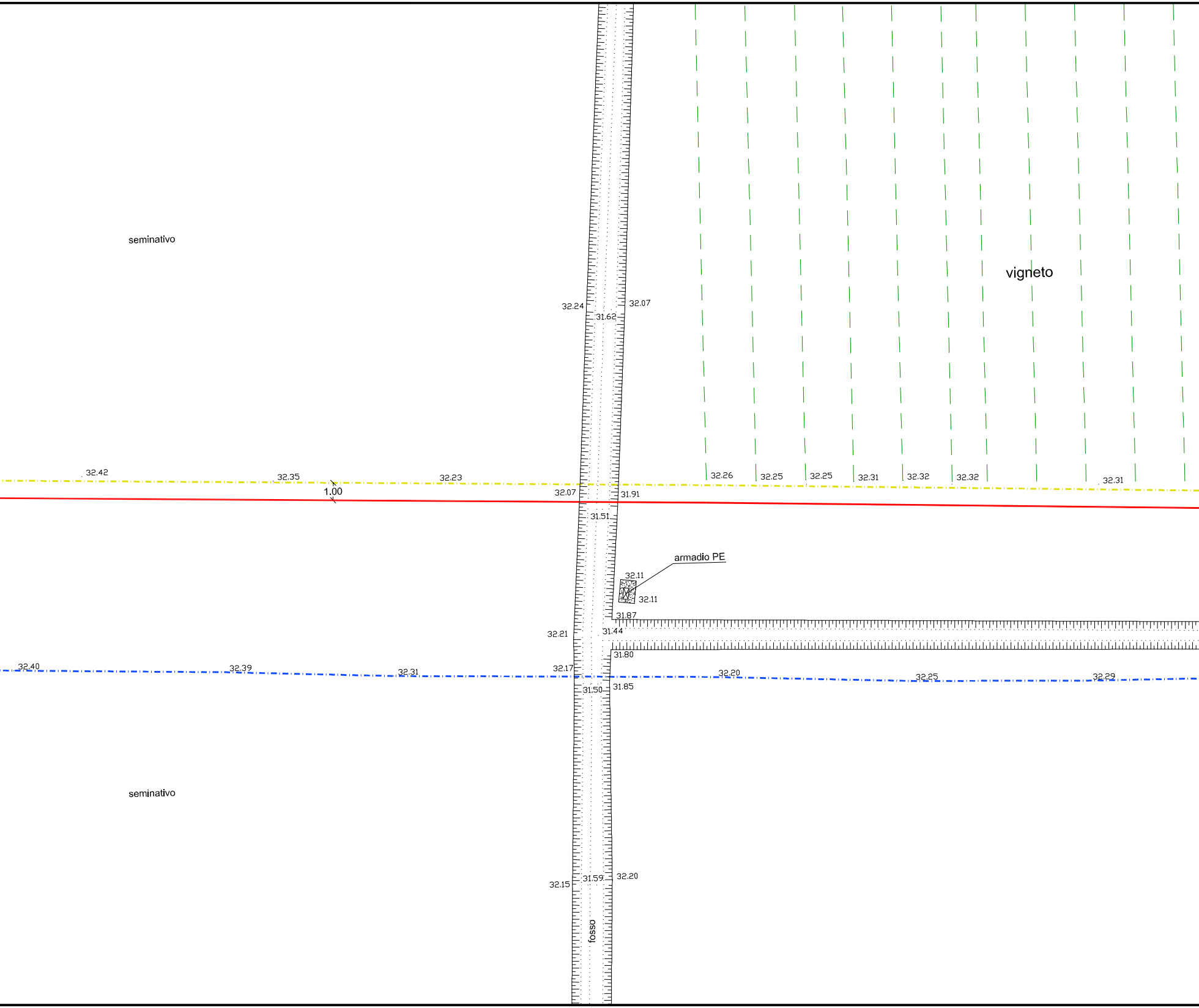
seminativo
vigneto
32.24
31.62
32.07
32.42
32.35
32.23
1.00
32.07
31.91
32.26
32.25
32.25
32.31
32.32
32.32
32.31
31.51
armadio PE
32.11
32.11
31.87
32.21
31.44
31.80
32.40
32.39
32.31
32.17
32.20
32.25
32.29
31.50
31.85
seminativo
32.15
31.59
32.20
fosso

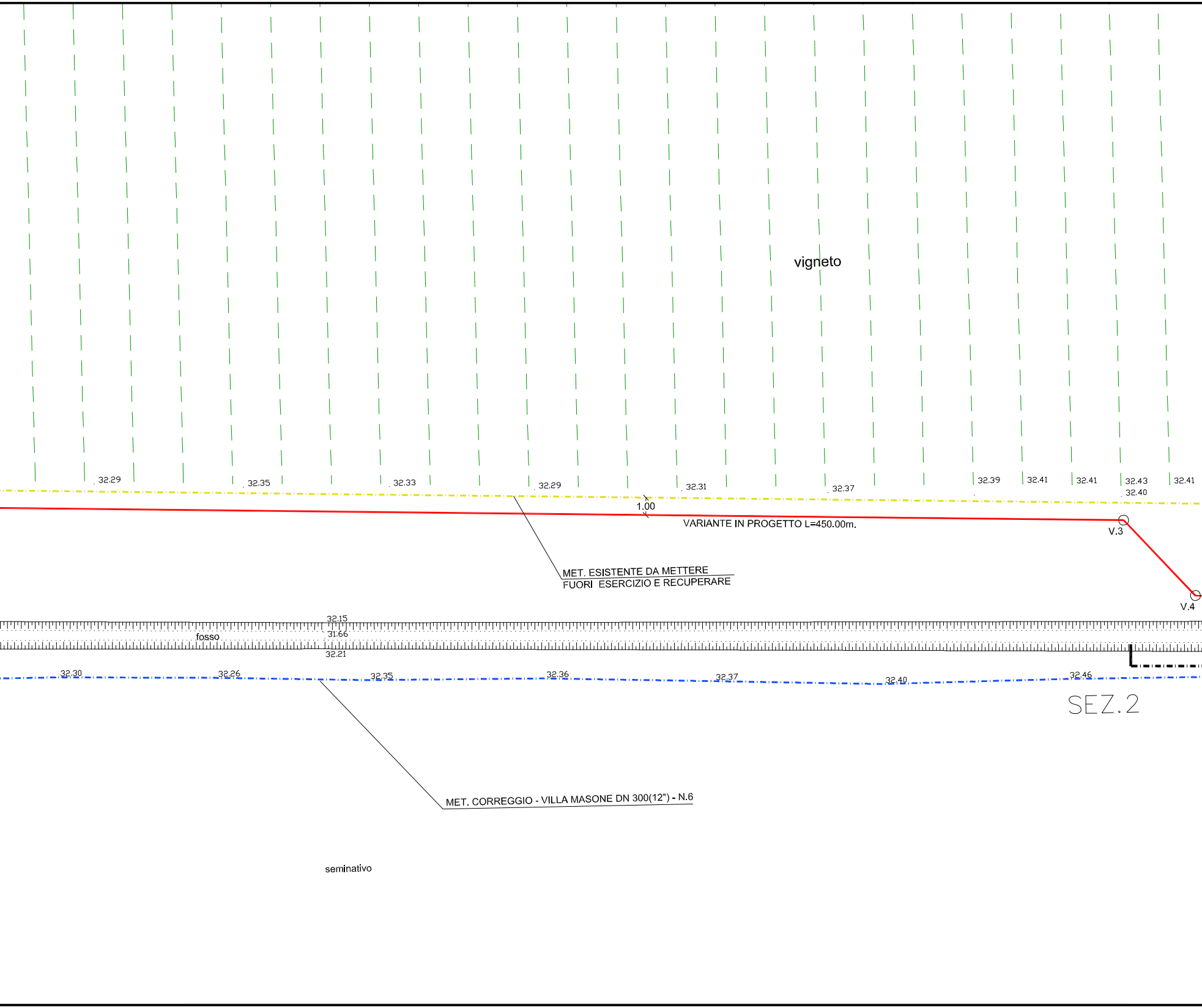
vigneto
32.29
32.35
32.33
32.29
32.31
32.37
32.39
32.41
32.41
32.43
32.40
32.41
1,00
VARIANTE IN PROGETTO L=450.00m.
V.3
V.4
MET. ESISTENTE DA METTERE
FUORI ESERCIZIO E RECUPERARE
32.15
fosso
31.66
32.21
32.30
32.26
32.35
32.36
32.37
32.40
32.46
SEZ.2
MET. CORREGGIO - VILLA MASONE DN 300(12") - N.6
seminativo

RILIEVO PLANOALTIMETRICO Scala 1:200

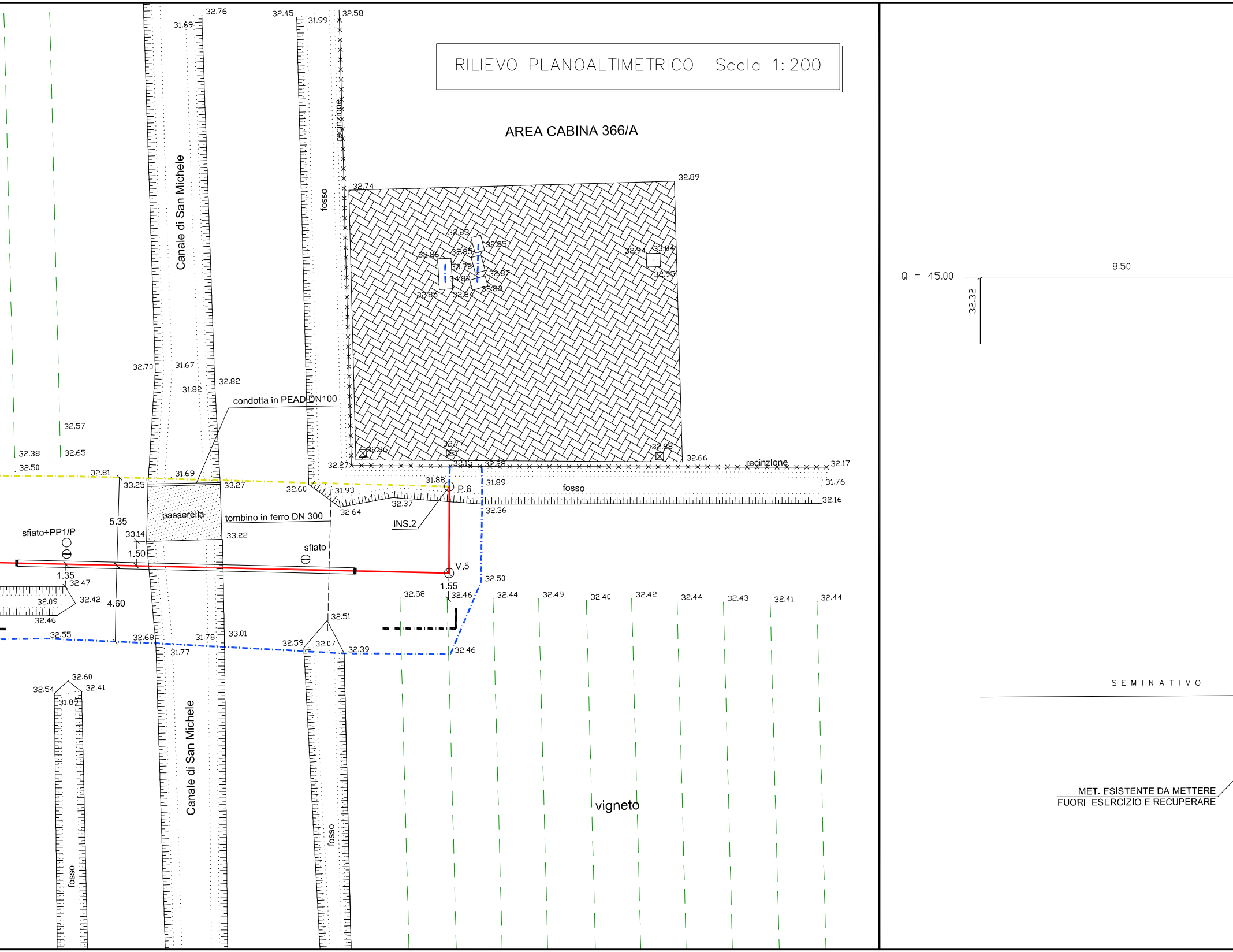

AREA CABINA 366/A
Canale di San Michele
Canale di San Michele
fosso
fosso
fosso
fosso
recinzione
recinzione
condotta in PEAD DN100
tombino in ferro DN 300
passerella
sfiato+PP1/P
sfiato
P.6
V.5
INS.2
vigneto
SEMINATIVO
MET. ESISTENTE DA METTERE
FUORI ESERCIZIO E RECUPERARE
Q = 45.00
8.50
32.32
5.35
4.60
1.50
1.35
1.55
32.76
31.69
32.45
31.99
32.58
32.74
32.89
32.83
32.85
32.86
32.85
33.78
34.88
32.87
32.88
32.85
32.84
32.94
33.84
32.95
32.70
31.67
31.82
32.82
32.57
32.38
32.65
32.50
32.81
31.69
33.25
33.27
32.60
31.93
31.88
32.86
32.77
32.15
32.28
32.88
32.66
32.17
31.76
32.16
31.89
32.37
32.64
32.36
33.14
33.22
32.47
32.09
32.42
32.46
32.55
32.68
31.78
33.01
31.77
32.51
32.59
32.07
32.39
32.50
32.58
32.46
32.44
32.49
32.40
32.42
32.44
32.43
32.41
32.44
32.46
32.60
32.54
32.41
31.89
32.27

SEZIONE 1 Scala 1:100

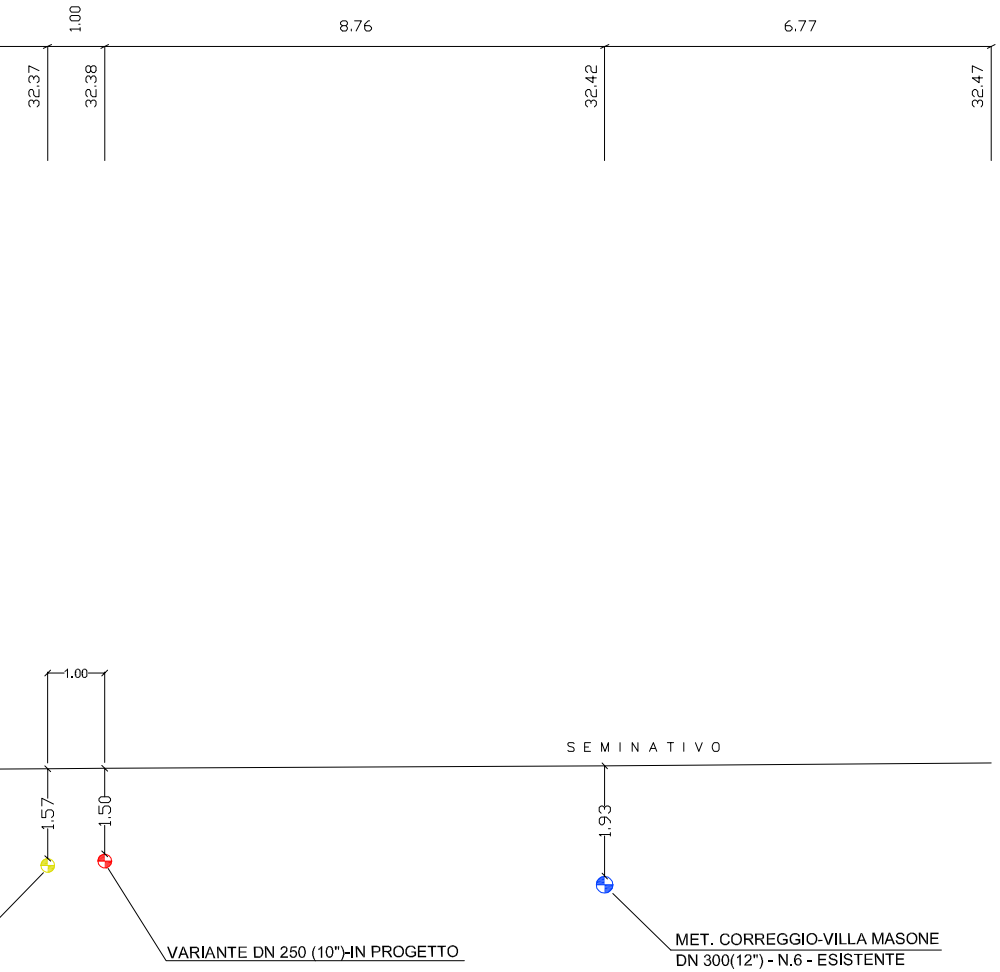
1.00
8.76
6.77
32.37
32.38
32.42
32.47
1.00
SEMINATIVO
1.57
1.50
1.93
VARIANTE DN 250 (10")-IN PROGETTO
MET. CORREGGIO-VILLA MASONE
DN 300(12") - N.6 - ESISTENTE

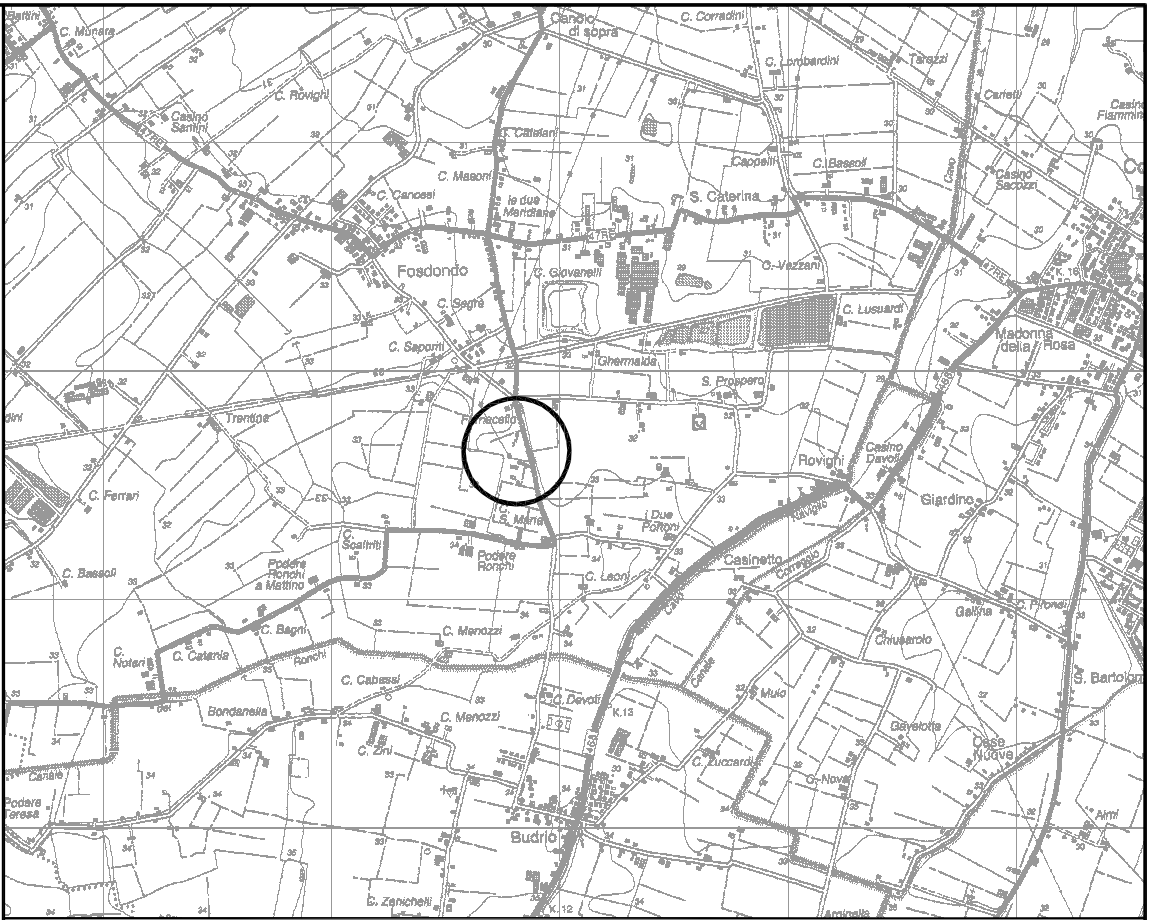
Canolo di sopra
C. Corradini
C. Lombardini
C. Rovighi
Casino Santini
C. Catellani
C. Masoni
C. Canossi
S. Caterina
Fosdondo
C. Giovanelli
C. Segre
C. Saporiti
C. Lusuardi
Madonna della Rosa
Ghermalda
S. Prospero
Trentina
Rovighi
Casino Davoli
Giardino
C. Ferrari
S. Maria
Podere Ronchi
Due Portoni
Casinetto
C. Bassoli
C. Leoni
C. Bagni
C. Menozzi
C. Catania
C. Cabassi
Bondanella
C. Devoti
C. Zini
Budrio
C. Zanichelli
Chiusarolo
Galina
S. Bartolomeo
Case Nuove

COROGRAFIA SCALA 1:25000 REGGIO NELL'EMILIA NORD F.201 N.O.

Geom. GATTI ALBERTO
ALBO N° 2235

Nel Comune di CORREGGIO (RE)

1	11/02/19	AGGIORNAMENTO ATTRAVERSAMENTO CANALE	ALBANESE	GALBIATI	GATTI
0	11/05/18	EMISSIONE DISEGNO DI PROGETTO	ALBANESE	GALBIATI	GATTI
REV.	DATA	DESCRIZIONE	DISEGN.	CONTR.	APPROV.

Proprietario
snam

Progettista
GEOPAVIA

DISEGNO
BO-6269/1

Impianto n°: 6
Metanodotto: CORREGGIO-VILLA MASONE DN 250(10")
VARIANTE DN 250 PER SOSTITUZIONE TRATTO

REVISIONE 1

COMMESSA NR/18197/R-L01
COD. TEC. 9111121

SCALA 1 : 200

RILIEVO PLANO-ALTIMETRICO

sostituisce il
sostituito dal

Il presente disegno e' di proprieta' aziendale – La societa' tutelera' i propri diritti a termine di legge.